




















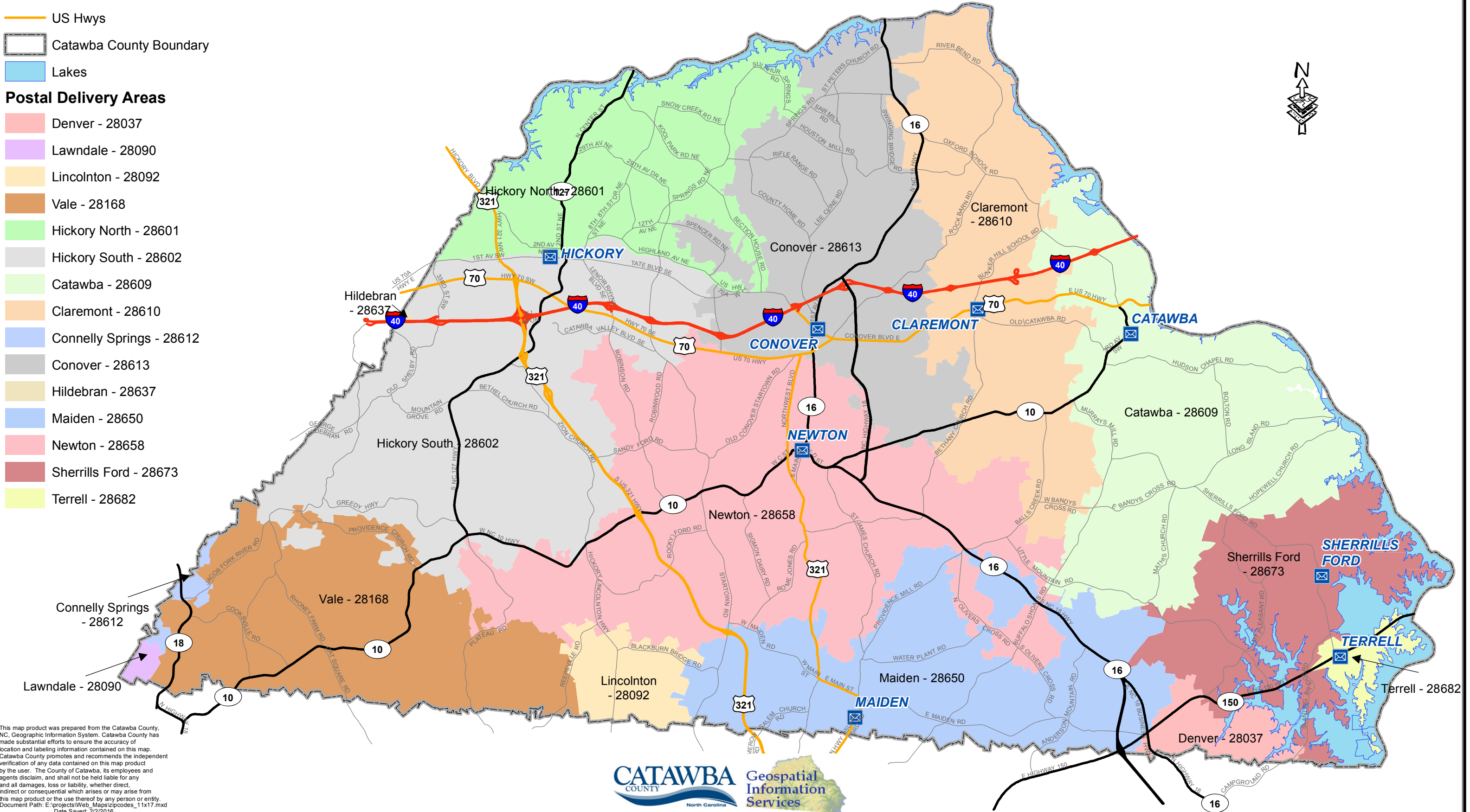


Catawba County Postal Delivery Areas

-  Post Offices
- Major Roads**
-  Interstates
-  State Rds
-  US Hwys
-  Catawba County Boundary
-  Lakes

Postal Delivery Areas

-  Denver - 28037
-  Lawndale - 28090
-  Lincolnton - 28092
-  Vale - 28168
-  Hickory North - 28601
-  Hickory South - 28602
-  Catawba - 28609
-  Claremont - 28610
-  Connelly Springs - 28612
-  Conover - 28613
-  Hildebran - 28637
-  Maiden - 28650
-  Newton - 28658
-  Sherrills Ford - 28673
-  Terrell - 28682



This map product was prepared from the Catawba County, NC, Geographic Information System. Catawba County has made substantial efforts to ensure the accuracy of location and labeling information contained on this map. Catawba County promotes and recommends the independent verification of any data contained on this map product by the user. The County of Catawba, its employees and agents disclaim, and shall not be held liable for any and all damages, loss or liability, whether direct, indirect or consequential which arises or may arise from this map product or the use thereof by any person or entity. Document Path: E:\projects\Web_Maps\zipcodes_11x17.mxd Date Saved: 2/2/2016 Size = B = 11 x 17

